

Trip Distance: 201.27 mi

Trip Time: 05:38:31

Start: SR 66

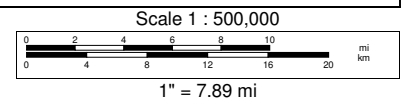
Total Stops: 0



Finish: SR 66

Data use subject to license.

© 2005 DeLorme. Street Atlas USA® 2006.

www.delorme.com



	Dist	Turn		Road	Exit	Finish Time	Finish Dist
		Start	at	SR 66		05:38:31	201.27 mi
		Go straight (NNW)	on	SR 66 (CR 1/3)		05:38:31	201.27 mi
	in 2.86 mi	Turn left (SSW)	on to	US 219 (SR 55)		05:33:41	198.41 mi
	in 28.98 mi	Go straight (WNW)	on to	SR 39 (SR 55)		04:54:51	169.42 mi
	in 31.96 mi	Go straight (W)	on to	SR 20 (SR 39)		03:58:40	137.46 mi
	in 8.46 mi	Go straight (WNW)	on to	SR 39		03:44:22	129.00 mi
	in 12.84 mi	Go straight (NE)	on to	SR 41 (Main St)		03:21:22	116.17 mi
	in 1.26 mi	Keep right (NNE)	on to	CR 19/11 (Old Webster Rd)		03:17:58	114.91 mi
	in 0.18 mi	Keep right (ENE)	on to	W Webster Rd		03:17:29	114.73 mi
	in 0.20 mi	Turn left (N)	on to	US 19		03:16:56	114.52 mi
	in 1.00 mi	Turn right (ENE)	on to	SR 41		03:15:39	113.52 mi
	in 6.44 mi	Go straight (E)	on to	SR 55		03:04:46	107.08 mi
	in 5.54 mi	Turn right (S)	on to	SR 20 (SR 55)		02:54:59	101.54 mi
	in 0.01 mi	Turn left (NE)	on to	SR 20 (Elk St)		02:54:57	101.53 mi
	in 1.89 mi	Turn left (N)	on to	CR 15/13 (Cemetery Rd (John Goff))		02:51:46	99.64 mi
	in 0.40 mi	Keep right (N)	on to	<unnamed>		02:50:50	99.24 mi
	in 0.32 mi	Keep right (NE)	on to	CR 15/10 (John Goff Rd)		02:49:26	98.92 mi
	in 0.47 mi	Turn left (ENE)	on to	SR 20		02:48:20	98.45 mi
	in 11.30 mi	Keep right (NE)	on	SR 20		02:26:40	87.15 mi
	in 3.72 mi	Turn right (ENE)	on to	SR 20 (Baker St)		02:16:54	83.43 mi
	in 0.02 mi	Turn right (ENE)	on to	SR 15		02:16:50	83.40 mi
	in 23.98 mi	Turn left (N)	on to	CR 45 (Turkey Bone)		01:35:15	59.42 mi
	in 1.74 mi	Keep left (ESE)	on to	CR 45/9 (Starcher Rd)		01:32:36	57.68 mi
	in 1.19 mi	Keep left (NE)	on to	CR 58 (Elk Water Rd)		01:29:47	56.50 mi
	in 5.57 mi	Keep left (NNE)	on to	US 219 (SR 55)		01:16:30	50.93 mi
	in 5.87 mi	Turn right (SE)	on to	CR 43 (Beckys Creek)		01:08:57	45.06 mi
	in 0.21 mi	Turn left (E)	on to	CR 56/1 (Tygart Valley Rd)		01:08:27	44.85 mi
	in 1.11 mi	Turn left (NNE)	on to	CR 56 (Bell Crouch Rd)		01:05:48	43.73 mi
	in 0.27 mi	Turn right (E)	on to	<unnamed>		01:05:10	43.46 mi
	in 0.47 mi	Turn left (SE)	on to	US 250 (SR 92)		01:04:04	43.00 mi
	in 20.34 mi	Go straight (SSW)	on to	SR 28 (SR 92)		00:38:15	22.65 mi
	in 11.46 mi	Turn right (W)	on to	SR 66 (Luke St)		00:18:54	11.19 mi
	in 11.19 mi	Finish	at	SR 66		00:00:00	0.00 mi

**Total Time: 05:38:31 Total Distance: 201.27 mi**